
















SCALLON CREEK
BULKLEY STREAM INVENTORY
PROJECT 2565

LEGEND

-  Loose Surface
-  Rough Road
-  Stream (Definite)
-  Stream (Indefinite and Intermittent)
-  Lake
-  Wetland
-  Index Contours
-  Intermediate Contours
-  Watershed Boundary
-  Field Identified Stream

STREAM CLASSIFICATION

-  Fish Present (Sampled)
-  Fish Present (Inferred)
-  Fish Not Present (Sampled)
-  Fish Not Present (Inferred)
-  Stream Not Present

FISH SPECIES









ACT	Cutthroat Trout (ANAD)	LT	Lake Trout
BB	Burbot	LW	Lake Whitefish
BT	Bull Trout	MW	Rocky Mountain Whitefish
CAS	Chinook Sculpin	NSC	Northern Squawfish
GBC	Chub (General)	PCC	Pearmouth Chub
CH	Chinook Salmon	PK	Pink Salmon
CO	Coho Salmon	RB	Rainbow Trout
CT	Cutthroat Trout	RSC	Red Sided Shiner
DV	Dolly Varden	SA	Salmon (General)
KO	Kokanee	SK	Sookeye Salmon
L	Lampreys (General)	ST	Steelhead
LKC	Lake Chub	SU	Suckers (General)
LNC	Longnose Dace	TR	Trout (General)
LSU	Longnose Sucker	WG	Whitefish (General)

BARRIERS

- B Beaver Dam
- C Cascades, Chutes or Canyons
- CV Culvert
- D Dam
- F Falls
- X Log Jam

0.5B 0.5 Meter Beaver Dam

POINTS OF INTEREST

-  Stream Class Limit
-  Fisheries Sensitive Zone
-  Watershed Codes
-  Historic Information
-  Reach Breaks
-  Suspected Fish Presence
-  Sample Site
-  Spawning Habitat